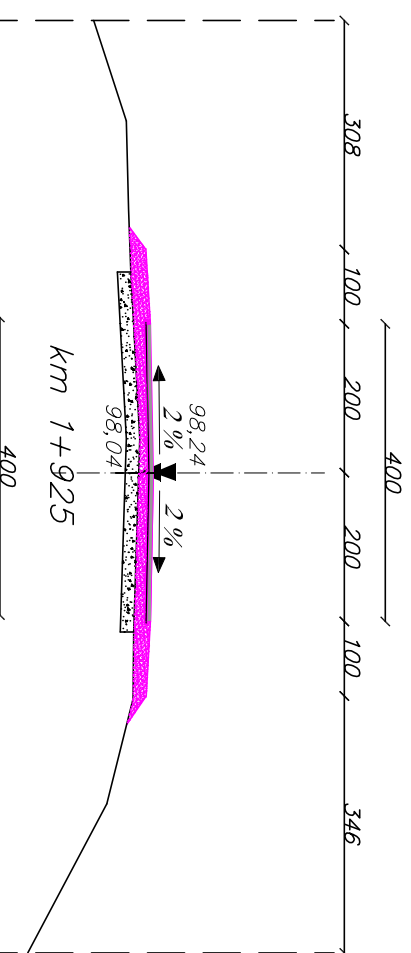
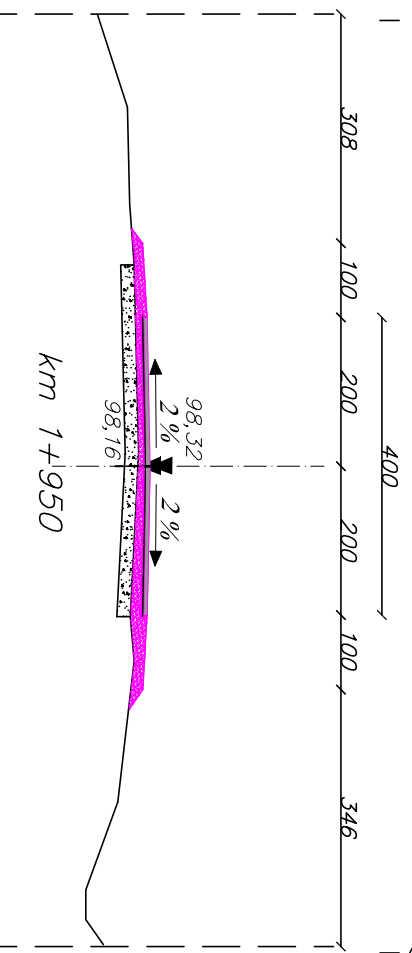


km 1+900



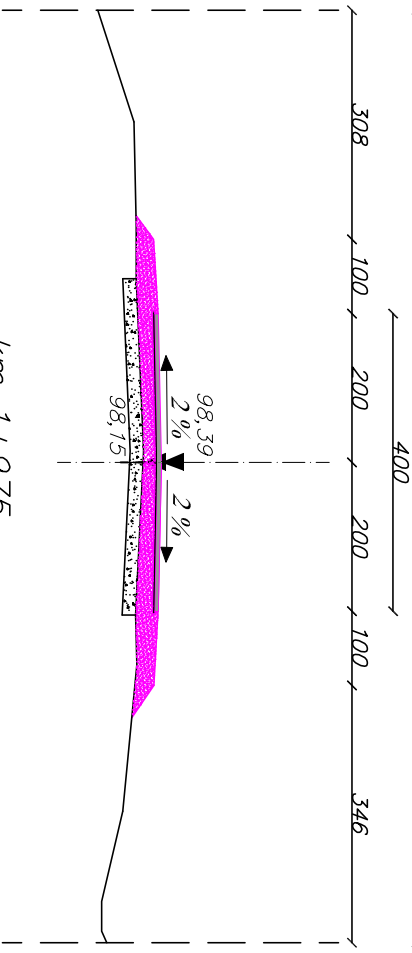
WK=0.95

km 1+925



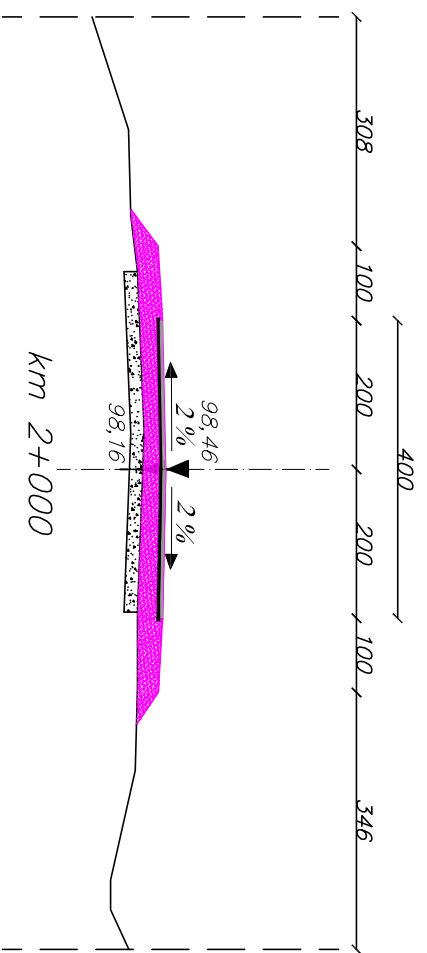
WK=0.71

km 1+950



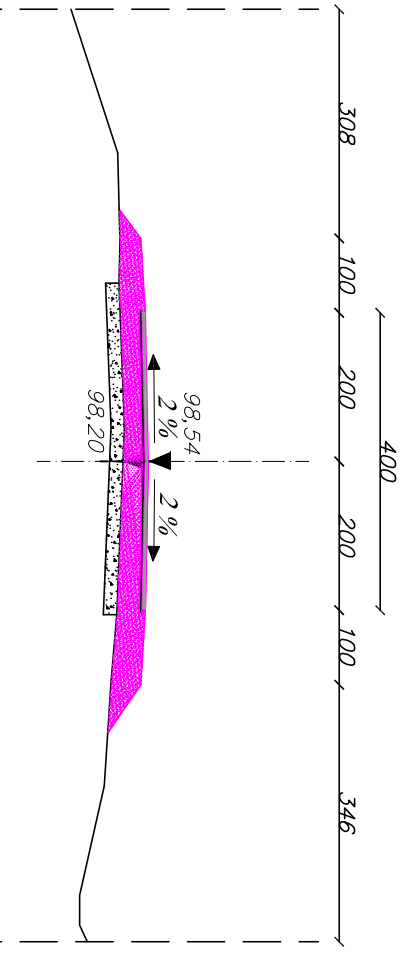
WK=1,35

km 1+975



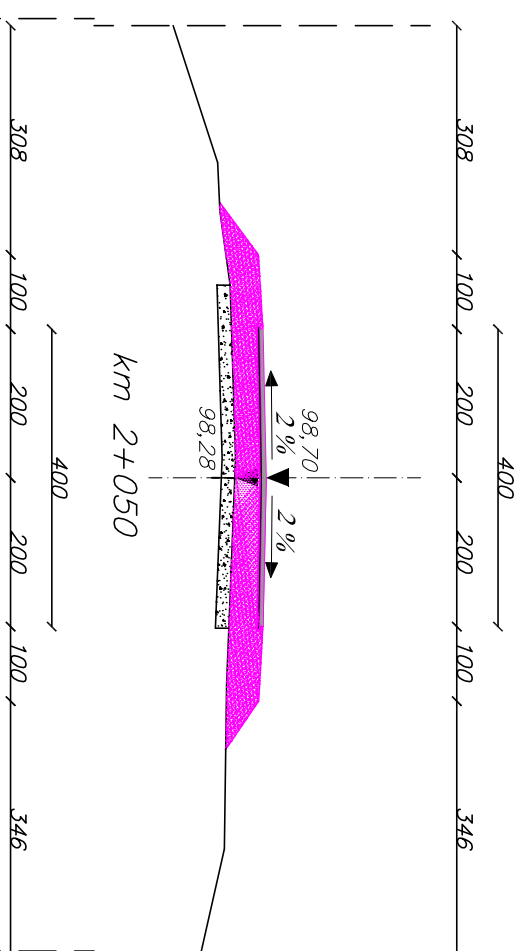
WK=1,66

km 2+000



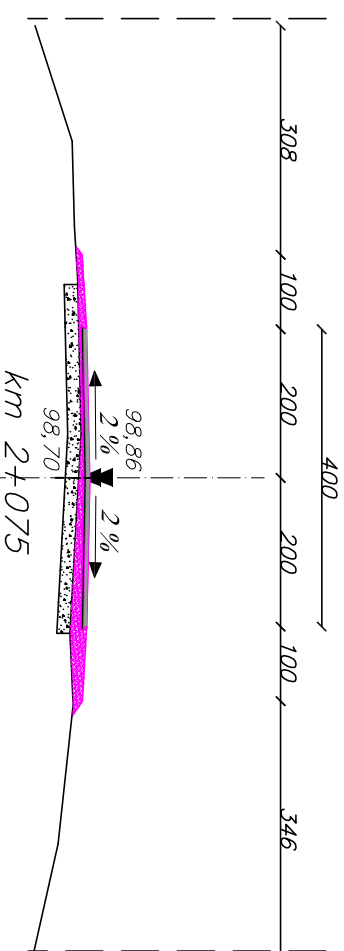
WK=1,93

km 2+025



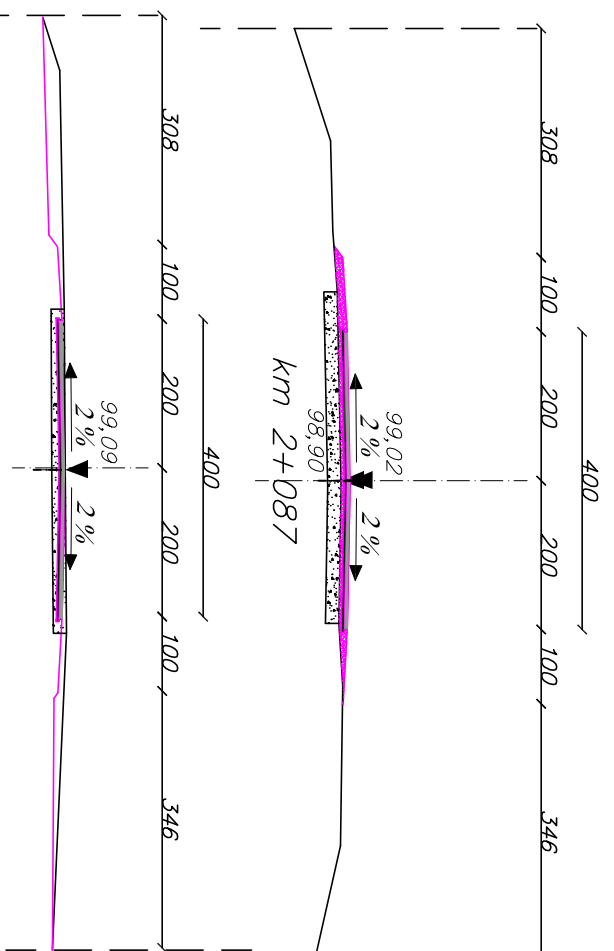
WK=2,59

km 2+050



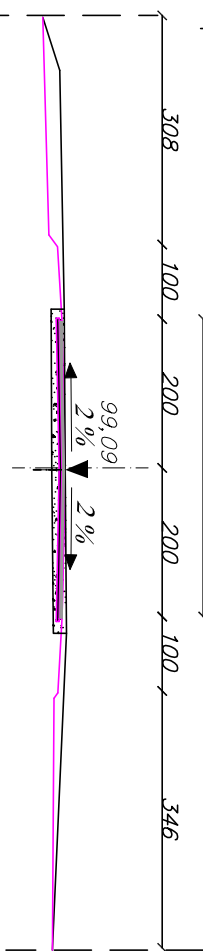
WK=0,55

km 2+075



WK=0.33

km 2+087



WK=0.00

TEMAT: *Przebudowa drogi gminnej nr 131038N
Budzewo-Las (Skalisko)*

TREŚĆ RYSUNKU: *PROFILE POPRZECZNE DROGI*

PROJEKTANT:

*inż. Mirosław Wojsław
SUW-52/91*

PODPIS:

STADIUM:
PROJEKT TECHNICZNY

SKALA
1:100/1:1000

BRANŻA:
Drogowa

DATA
grudzień 2017

Nr rys.: 4.12.